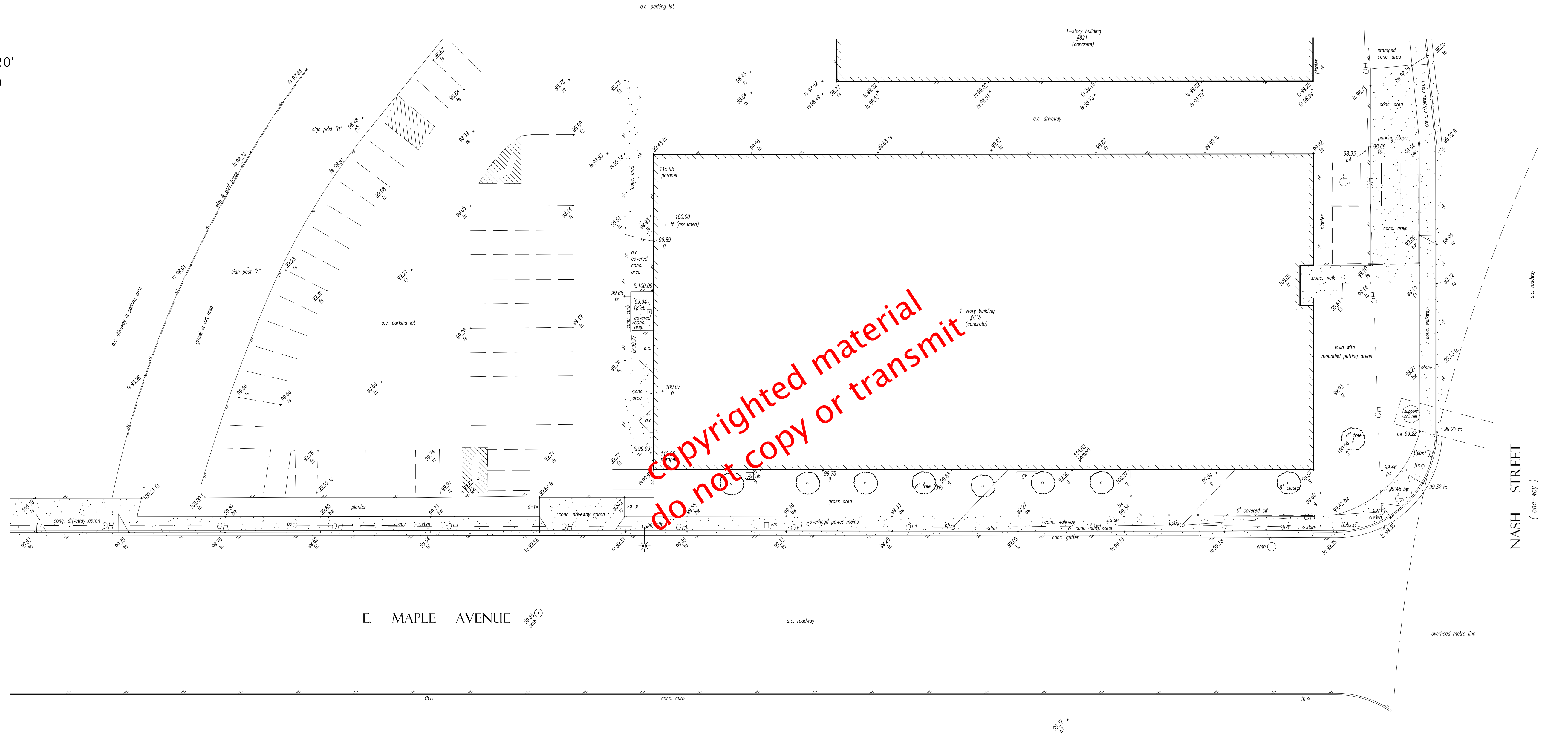


To view detail " ctrl 1 "

TOPOGRAPHY SURVEY



Scale: 1"=20'
Plan North



Job site: _____

El Segundo

Bench mark: _____

The elevation of 100.00 was assumed on the building finished floor, as shown hereon, and used as datum for this survey.

Date of Survey: _____

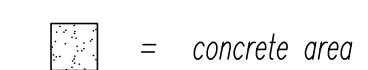
26 April 2001

Note: _____

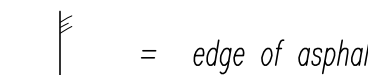
Title information not a part of this survey per clients request.

Legend

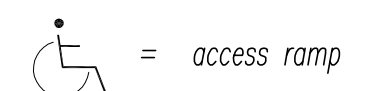
- a.c. = asphalt/concrete
- bw = back of walk
- cb = catch basin
- conc. = concrete
- ff = finished floor
- fh = fire hydrant
- fl = flow line
- fs = finished surface
- g = ground
- g-p = guard post
- p1 = control point (typ)
- pp = power pole
- smh = sewer manhole
- stlt = street light
- tc = top of curb



= concrete area



= edge of asphalt



= access ramp // handicapped parking

PREPARED FOR:

PREPARED BY:

JO. NELSON
CONSULTING LAND SURVEYORS, INC.
A PROFESSIONAL LAND SURVEYING CORPORATION